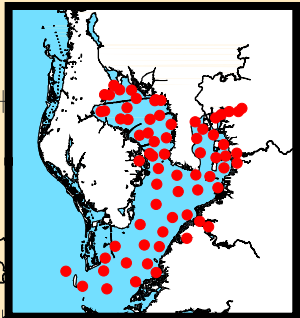


Sample locations used to generate this map

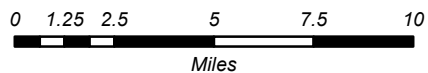
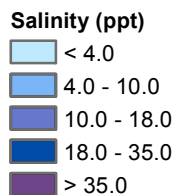


Contour generated from data collected from: 01-01-2014 to 03-31-2014

Tampa Bay Water Quality Contour Map

for: Salinity (Bottom); surface

DISCLAIMER:
This map is for reference purposes only. The confidence of this contour map increases if an even distribution of sampling locations is used to generate it. Review the locations of the samples in the inset map to help you determine the accuracy of the contours.



Created On: 11/14/2014 11:38:40 AM

