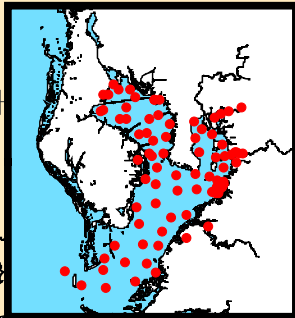



Sample locations used to generate this map

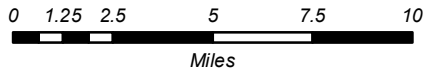


Contour generated from data collected from: 01-01-2007 to 01-31-2007

DISCLAIMER:
 This map is for reference purposes only. The confidence of this contour map increases if an even distribution of sampling locations is used to generate it. Review the locations of the samples in the inset map to help you determine the accuracy of the contours.



Tampa Bay Water Quality Contour Map for Salinity



Tampa Bay, Florida

Created On: 4/30/2008 1:43:56 PM

