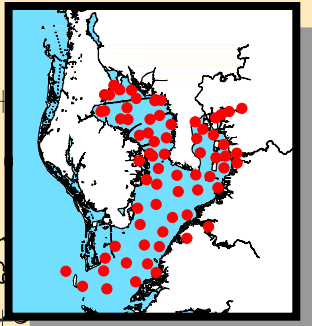


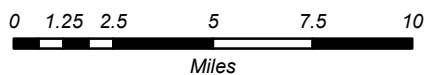
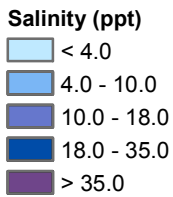
Sample locations used to generate this map



Contour generated from data collected from: 09-01-2009 to 04-30-2010

Tampa Bay Water Quality Contour Map for: Salinity

DISCLAIMER:
This map is for reference purposes only. The confidence of this contour map increases if an even distribution of sampling locations is used to generate it. Review the locations of the samples in the inset map to help you determine the accuracy of the contours.



Created On: 5/12/2010 2:43:50 PM

